
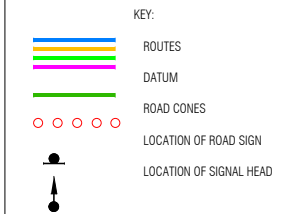


FLASHING CONE LAMPS TO BE PLACED ALONGSIDE ROAD CLOSED SIGNS AT ALL CLOSURE POINTS

MINIMUM SHUTTLE LANE WIDTHS MUST BE ADHERED TO

MINIMUM SAFETY ZONES MUST BE ADHERED TO



Site conditions may have changed since the design of the drawing, any changes which subsequently affect the design need to be reported by the Traffic Management Operative (and any changes implemented must comply with Chapter 8).

NOTES:

APPROX. WORKING SPACE

NO PARKERS
THE FOLLOWING MUST BE ADHERED TO AT ALL TIMES:
0.5m SIDEWAYS SAFETY ZONE
0.5m LONGWAYS SAFETY ZONE

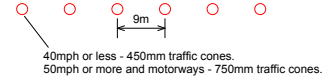


LAMPS MUST BE USED ON ALL TM SET-UP 40MPH AND MORE



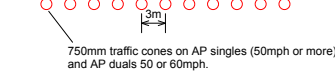
NOTES:
1) During darkness, warning light to BS EN 12352:2006 should be provided in accordance with Table A 1.3 (Appendix 1).
2) 45° tapers have 1.2m cone spacing, no relaxations.
3) On motorways and all-purpose dual carriageway roads with hard shoulders on which the national speed limit applies, 1m cones will be required for both standard works and works for which relaxations may be applied, for both lead tapers and the facing wall of a lane change.

DETAIL C1 (C1)



Notes:
1) During darkness, regulation 55 lamps are to be provided at 9m centres, relaxation for 40mph or less - 18m.

DETAIL C2 (C2)



Notes:
1) During darkness, regulation 55 lamps are to be provided at 9m centres.



SUPER PROJECT: GREAT FRANCIS STREET, BIRMINGHAM. GDSP YEAR 6 - 18 / 19

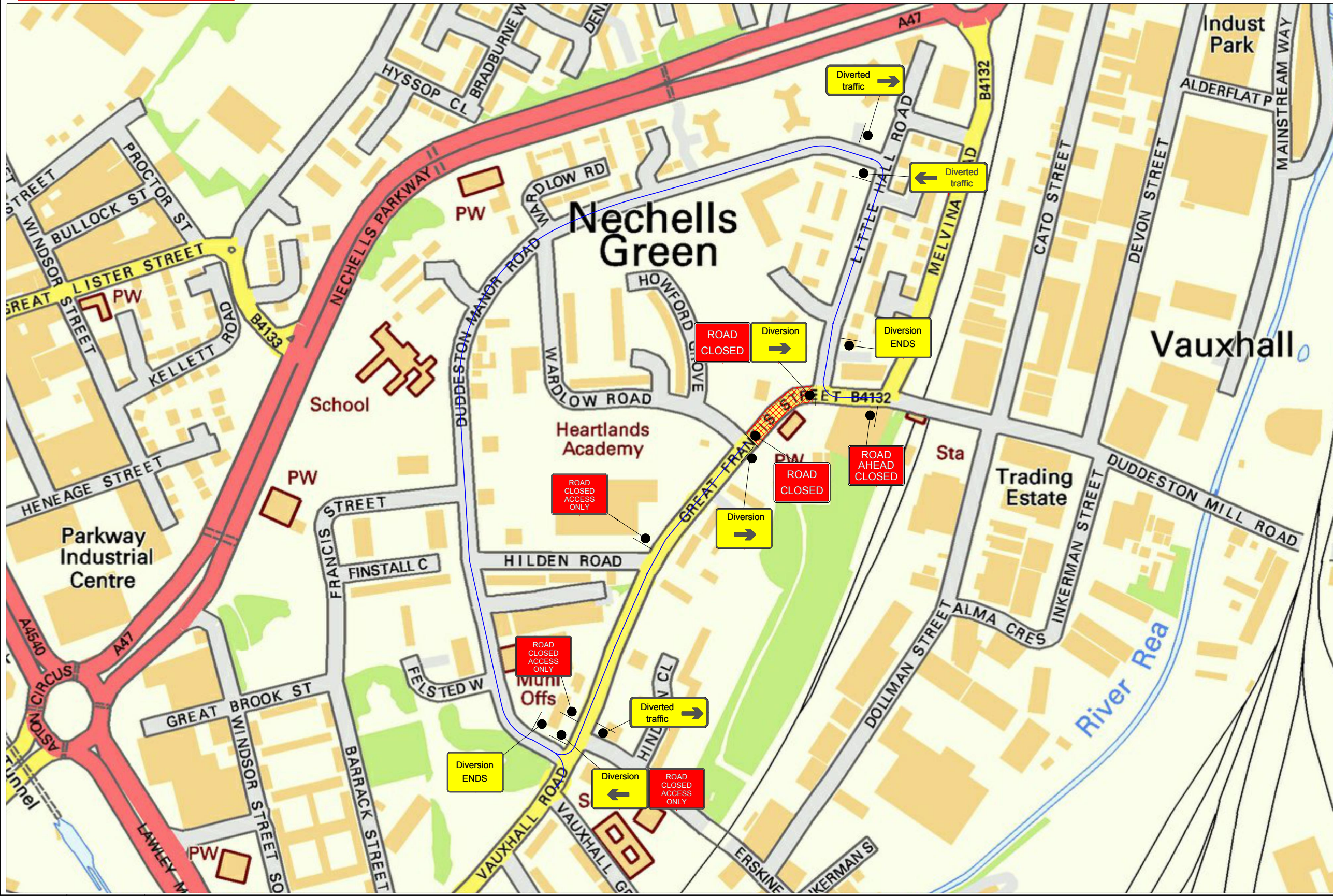
POSTAL CODE: CV10 0SF
LOCATION:

Road Closure on GREAT FRANCIS STREET, BIRMINGHAM.

TRAFFIC MANAGEMENT DRAWING
THIS DRAWING MUST BE PRINTED IN COLOUR

Ref 'C' Drg. Drawn By: PN Date: 14/11/2018
Approved By: AR Date: 14/11/2018

OS Ref: x Survey request No. TM REV:
NTS @ A3 DWG NO. WMGA190524/ 03 A



AMENDMENTS
REV: PN 14/11/2018
A Changed Diversion route

This plan shows only those pipes owned by National Grid in its role as a Licensed Gas Transporter (GT). Gas pipes owned by other GTs and also privately owned may be present in this area. Information with regard to such pipes should be obtained from the owners. The information shown on this plan is given without obligation, or warranty, the accuracy thereof cannot be guaranteed. Service pipes, valves, appurtenances, connections, etc., are not shown but their presence should be anticipated. No liability of any kind whatsoever is accepted by Transco plc, its agents or servants for any error or omission. Safe digging practices, in accordance with HSG47, must be used to verify and establish the actual position of mains, pipes, services and other apparatus on site before any mechanical plant is used. It is your responsibility to ensure that this information is provided to all persons (either direct labour or contractors) working for you on or near gas apparatus. The information included on this plan should not be referred to beyond a period of 28 days from the date of issue.

DISCLAIMER NATIONAL GRID IS NOT LIABLE IF THIS PLAN IS SHOWN TO BE INACCURATE. IT IS PROVIDED FOR INFORMATION ONLY ON THE APPROXIMATE POSITION OF MAINS AND OTHER APPARATUS. THERE IS NO CONTRACT AND NO WARRANTY IS IMPLIED AS TO THE ACCURACY OF THIS PLAN. COPYRIGHT BASED UPON THE ORDNANCE SURVEY MAP WITH THE PERMISSION OF THE CONTROLLER OF H.M. STATIONERY OFFICE. CROWN COPYRIGHT RESERVED LICENCE No. 100024886